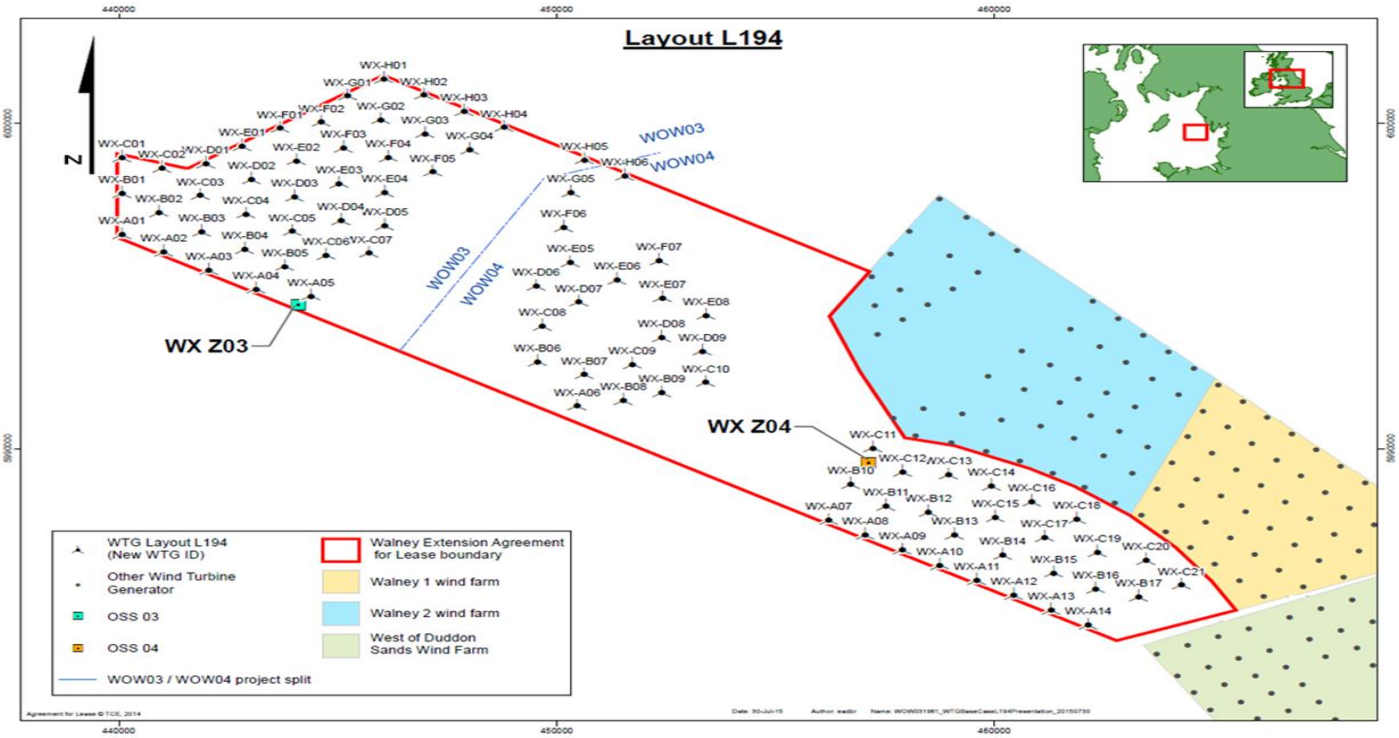

WIND FARM LAYOUT WITH BUOY POSITIONS

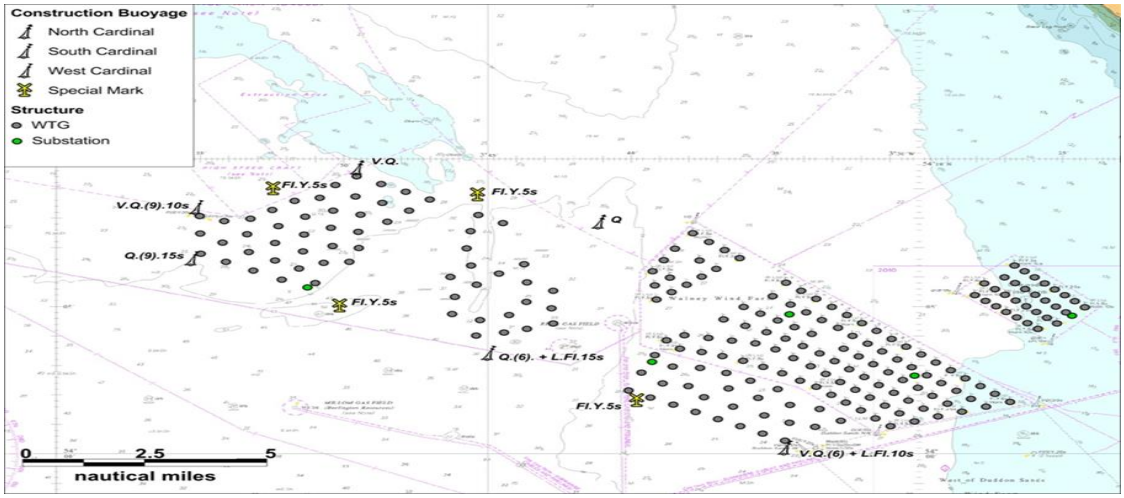

WOW ID	Type of buoy	Light characteristics	Latitude	Longitude
NM 1	North Cardinal	VQ	54° 09.719'N	003 ° 49.576' W
NM 2	Special Mark	Fl Y 5s	54° 08.800'N	003 ° 45.371' W
NM 3	North Cardinal	Q	54° 07.880'N	003 ° 41.169' W
NM 4	South Cardinal	VQ(6) + L Fl 10s	54° 00.205'N	003 ° 34.661' W
NM 5	Special Mark	Fl Y 5s	54° 01.812'N	003 ° 39.824' W
NM 6	South Cardinal	Q(6) + L Fl 15s	54° 03.419'N	003 ° 44.990' W
NM 7	Special Mark	Fl Y 5s	54° 05.026'N	003 ° 50.160' W
NM 8	West Cardinal	Q(9) 15s	54° 06.632'N	003 ° 55.335' W
NM 9	West Cardinal	V Q(9) 10s	54° 08.292'N	003 ° 55.365' W
NM 10	Special Mark Buoy	Fl Y 5s	54° 09.006'N	003 ° 52.472' W

WAVE RIDER BUOYS

(WB-1) position:	**53° 59.20'N**	**003° 01.37'W**
(WB-2) position:	**53° 54.24'N**	**003° 19.00'W**
(WB-3) position:	**54° 05.60'N**	**003° 44.40'W**
(WB-4) position:	**54° 06.57'N**	**003° 53.26'W**

INSTALLATION VESSEL ‘SVANEN’



JACK-UP ‘AEOLUS’

JACK-UP ‘SEA FOX’

ANCHOR HANDLING TUG ‘MARTINE P’

ANCHOR HANDLING TUG ‘VIKING’

ANCHOR HANDLING TUG ‘NOODSTROOM’

TRANSPORT TUG ‘NEPTUNE MARINER’

ANCHOR HANDLING TUG ‘MTS VECTOR’

WOWO3+4 GUARD VESSEL 'KARIMA'

WOWO3+4 GUARD VESSEL 'FAIRLINE SURVEYOR'

EXPORT CABLE GUARD VESSEL – 'OCTOPUS'